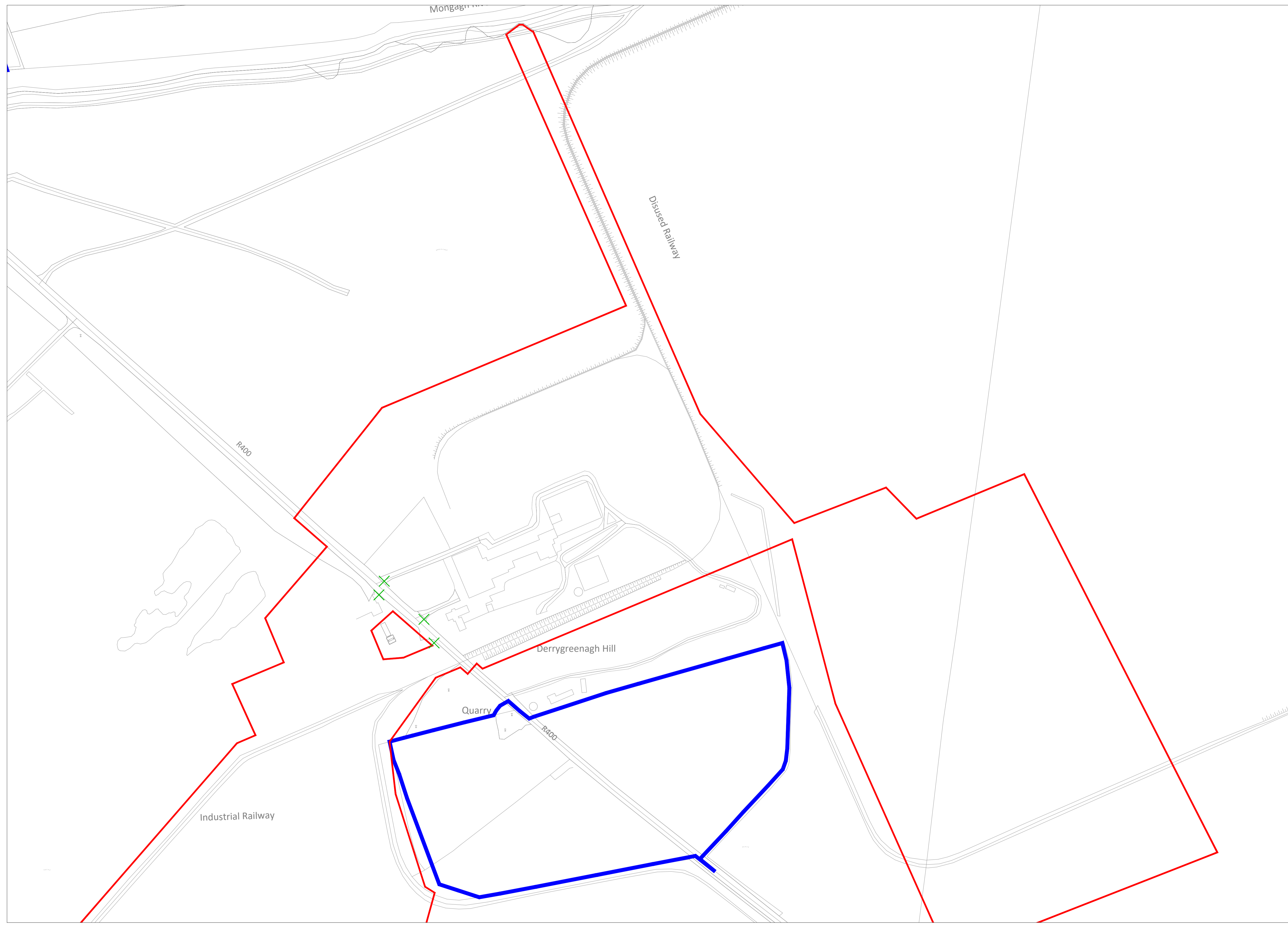
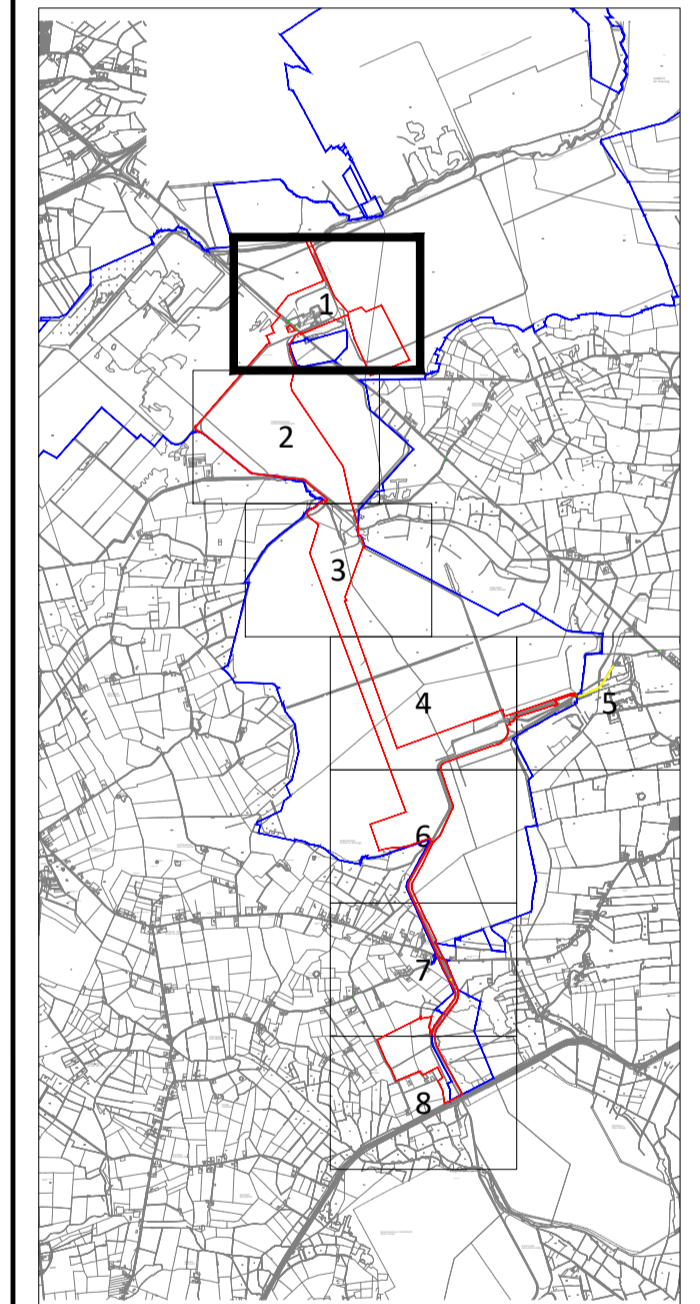


NORTH

- NOTES:
- RED LINE BOUNDARY
 - BnM OWNERSHIP BOUNDARY
 - x SITE NOTICE LOCATIONS



KEY MAP:



Ordnance Survey Ireland Permit No. EN 0035623 ©
 Ordnance Survey Ireland Government of Ireland Sheets
 3114, 3115, 3116, 3180, 3181, 3182, 3246, 3247, 3248, 3311,
 3312 & 3313.

R1.0	FOR PLANNING	DTW	AO1	BAB	30.01.24
REV.	DETAILS OF REVISION	DRAWN	CHKD	APR	DATE

FICHTNER
 CONSULTING ENGINEERS LIMITED
 77 Sir John Rogerson's Quay, Block C,
 Grand Canal Docklands,
 Dublin 2, D02 YK60
 Tel: +353 (1) 506 0632
 Website: www.fichtner.ie

CLIENT: **Bord na Móna Powergen Limited**

SITE:

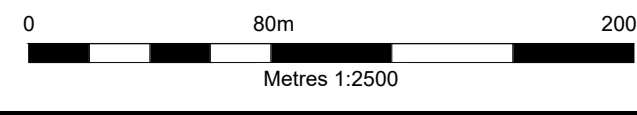
PROJECT: **Derrygreenagh Power**

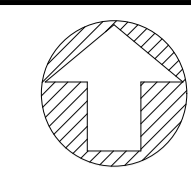
TITLE: **SITE LOCATION MAP (SHEET 1 OF 8)**

DRAWING STATUS:		FOR PLANNING	
DRAWN BY:	DTW	DATE:	30.01.24
CHECKED BY:	AO1	DATE:	30.01.24
APPROVED BY:	BAB	DATE:	30.01.24

FILENAME: **STOCKPORT**
 OFFICE OF ISSUE: **A1** SCALE: **1:2500**

DRAWING No.: **S7060-8050-0040-1** Sheet 1 of 8 REVISION: **R1.0**





NORTH

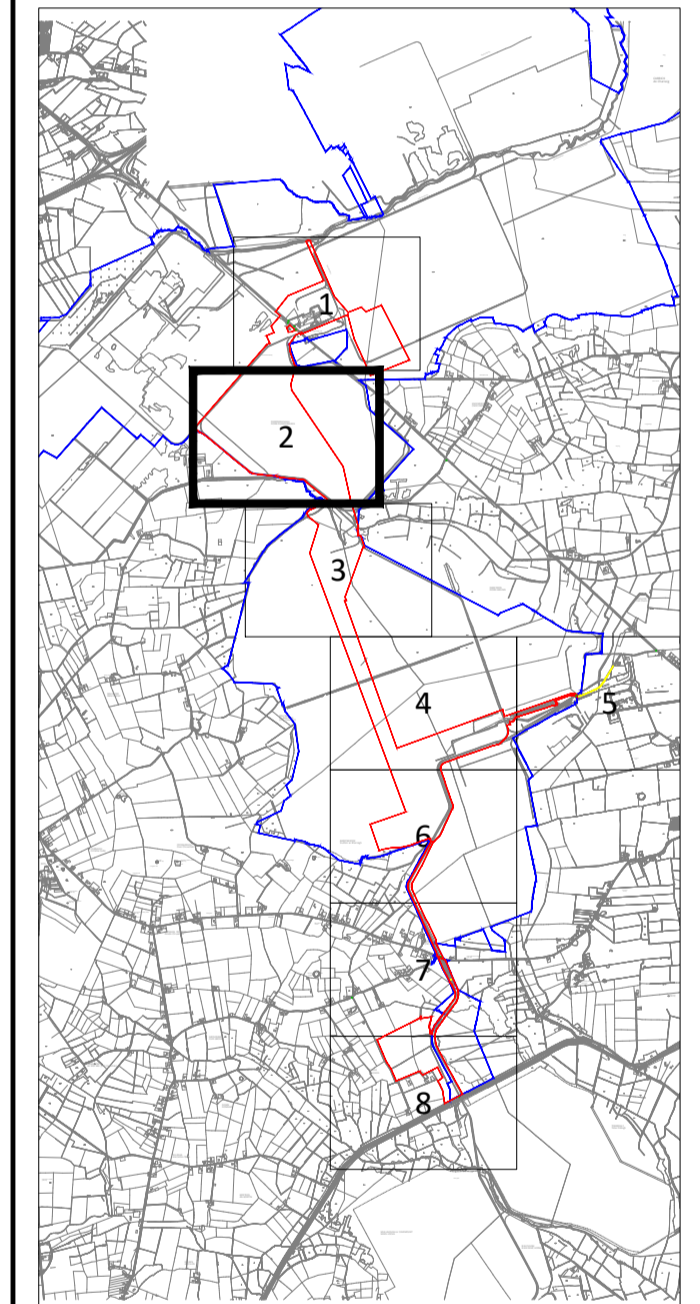
NOTES:

- RED LINE BOUNDARY
- BnM OWNERSHIP BOUNDARY
- x SITE NOTICE LOCATIONS



DERRYGREENAGH
DOIRE DHRAIGHNEACH

KEY MAP:



Ordnance Survey Ireland Permit No. EN 0035623 ©
 Ordnance Survey Ireland Government of Ireland Sheets
 3114, 3115, 3116, 3180, 3181, 3182, 3246, 3247, 3248, 3311,
 3312 & 3313.

REV.	FOR PLANNING	DTW	AO1	BAB	30.01.24
	DETAILS OF REVISION	DRAWN	CHKD	APR	DATE

FICHTNER

CONSULTING ENGINEERS LIMITED
 77 Sir John Rogerson's Quay, Block C,
 Grand Canal Docklands,
 Dublin 2, D02 YK60
 Tel: +353 (1) 506 0632
 Website: www.fichtner.ie

CLIENT: **Bord na Móna Powergen Limited**

SITE:

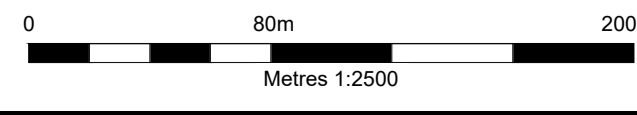
PROJECT: **Derrygreenagh Power**


TITLE: **SITE LOCATION MAP
(SHEET 2 OF 8)**

DRAWING STATUS:		FOR PLANNING	
DRAWN BY:	DTW	DATE:	30.01.24
CHECKED BY:	AO1	DATE:	30.01.24
APPROVED BY:	BAB	DATE:	30.01.24

FILENAME: **STOCKPORT**
 OFFICE OF ISSUE: **STOCKPORT**
 SHEET SIZE: **A1** SCALE: **1:2500**

DRAWING No.: **S7060-8050-0040-2** Sheet 2 of 8 REVISION: **R1.0**





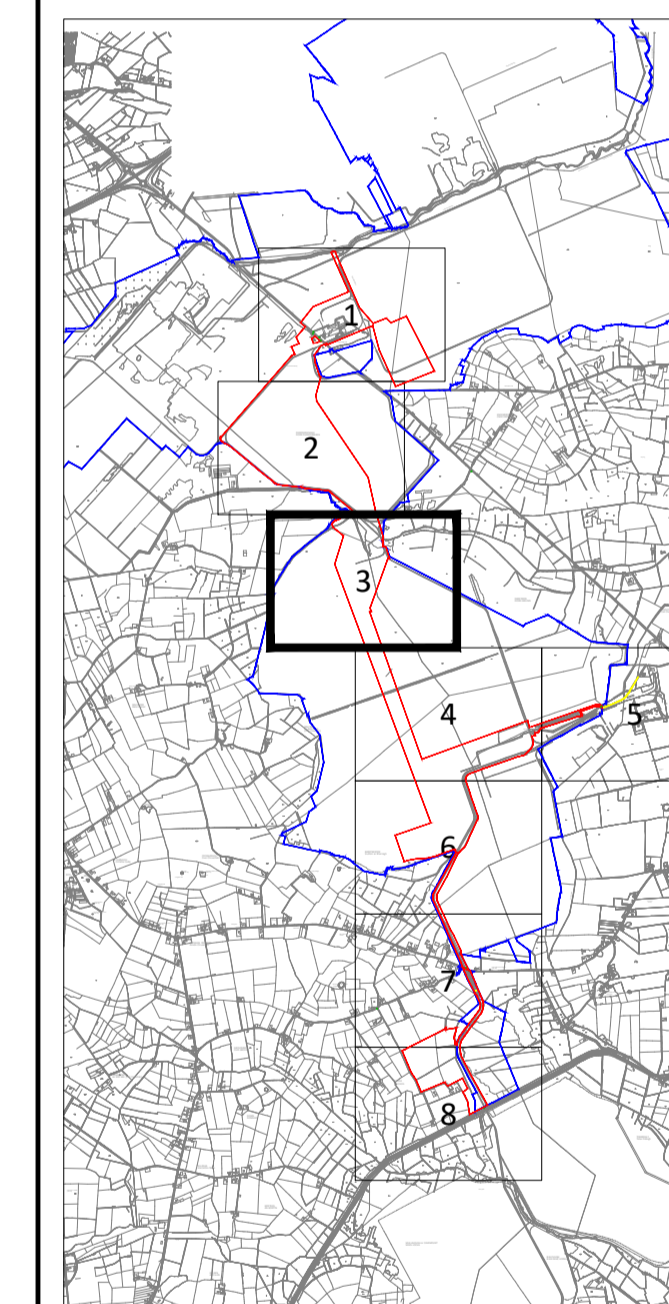
NORTH

NOTES:

- RED LINE BOUNDARY
- BnM OWNERSHIP BOUNDARY
- x SITE NOTICE LOCATIONS



KEY MAP:



Ordnance Survey Ireland Permit No. EN 0035623 ©
 Ordnance Survey Ireland Government of Ireland Sheets
 3114, 3115, 3116, 3180, 3181, 3182, 3246, 3247, 3248, 3311,
 3312 & 3313.

R1.0	FOR PLANNING	DTW	AO1	BAB	30.01.24
REV.	DETAILS OF REVISION	DRAWN	CHKD	APR	DATE

FICHTNER
 CONSULTING ENGINEERS LIMITED
 77 Sir John Rogerson's Quay, Block C,
 Grand Canal Docklands,
 Dublin 2, D02 YK60
 Tel: +353 (1)506 0632
 Website: www.fichtner.ie

CLIENT: Bord na Móna Powergen Limited

SITE:

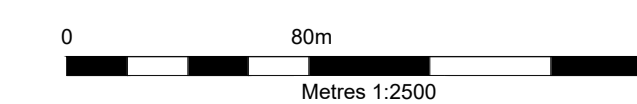
PROJECT: Derrygreenagh Power


TITLE: SITE LOCATION MAP (SHEET 3 OF 8)

DRAWING STATUS:		FOR PLANNING	
DRAWN BY:	DTW	DATE:	30.01.24
CHECKED BY:	AO1	DATE:	30.01.24
APPROVED BY:	BAB	DATE:	30.01.24

FILENAME:		STOCKPORT
OFFICE OF ISSUE:		SCALE: 1:2500
SHEET SIZE:	A1	

DRAWING No.: **S7060-8050-0040-3** Sheet 3 of 8 REVISION: **R1.0**





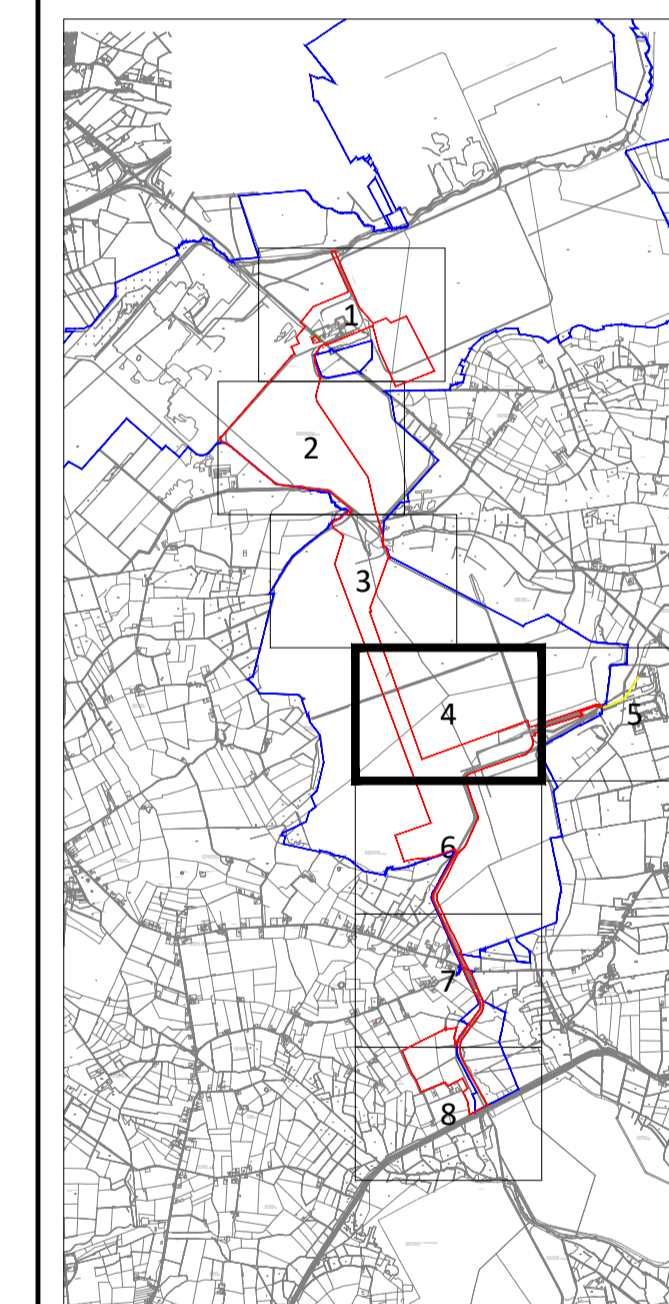
NORTH

NOTES:

- RED LINE BOUNDARY
- BnM OWNERSHIP BOUNDARY
- x SITE NOTICE LOCATIONS



KEY MAP:



Ordnance Survey Ireland Permit No. EN 0035623 ©
 Ordnance Survey Ireland Government of Ireland Sheets
 3114, 3115, 3116, 3180, 3181, 3182, 3246, 3247, 3248, 3311,
 3312 & 3313.

R1.0	FOR PLANNING	DTW	AO1	BAB	30.01.24
REV.	DETAILS OF REVISION	DRAWN	CHKD	APR	DATE

FICHTNER
 CONSULTING ENGINEERS LIMITED
 77 Sir John Rogerson's Quay, Block C,
 Grand Canal Docklands,
 Dublin 2, D02 YK60
 Tel: +353 (1)506 0632
 Website: www.fichtner.ie

CLIENT:
Bord na Móna Powergen Limited

SITE:

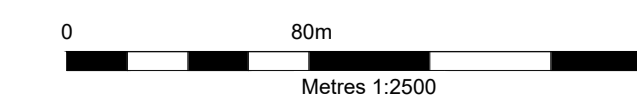
PROJECT:
Derrygreenagh Power


TITLE:
**SITE LOCATION MAP
 (SHEET 4 OF 8)**

DRAWING STATUS:		FOR PLANNING	
DRAWN BY:	DTW	DATE:	30.01.24
CHECKED BY:	AO1	DATE:	30.01.24
APPROVED BY:	BAB	DATE:	30.01.24

OFFICE OF ISSUE:	STOCKPORT
SHEET SIZE:	A1
DRAWING No.:	SCALE: 1:2500

S7060-8050-0040-4 Sheet 4 of 8 **R1.0**

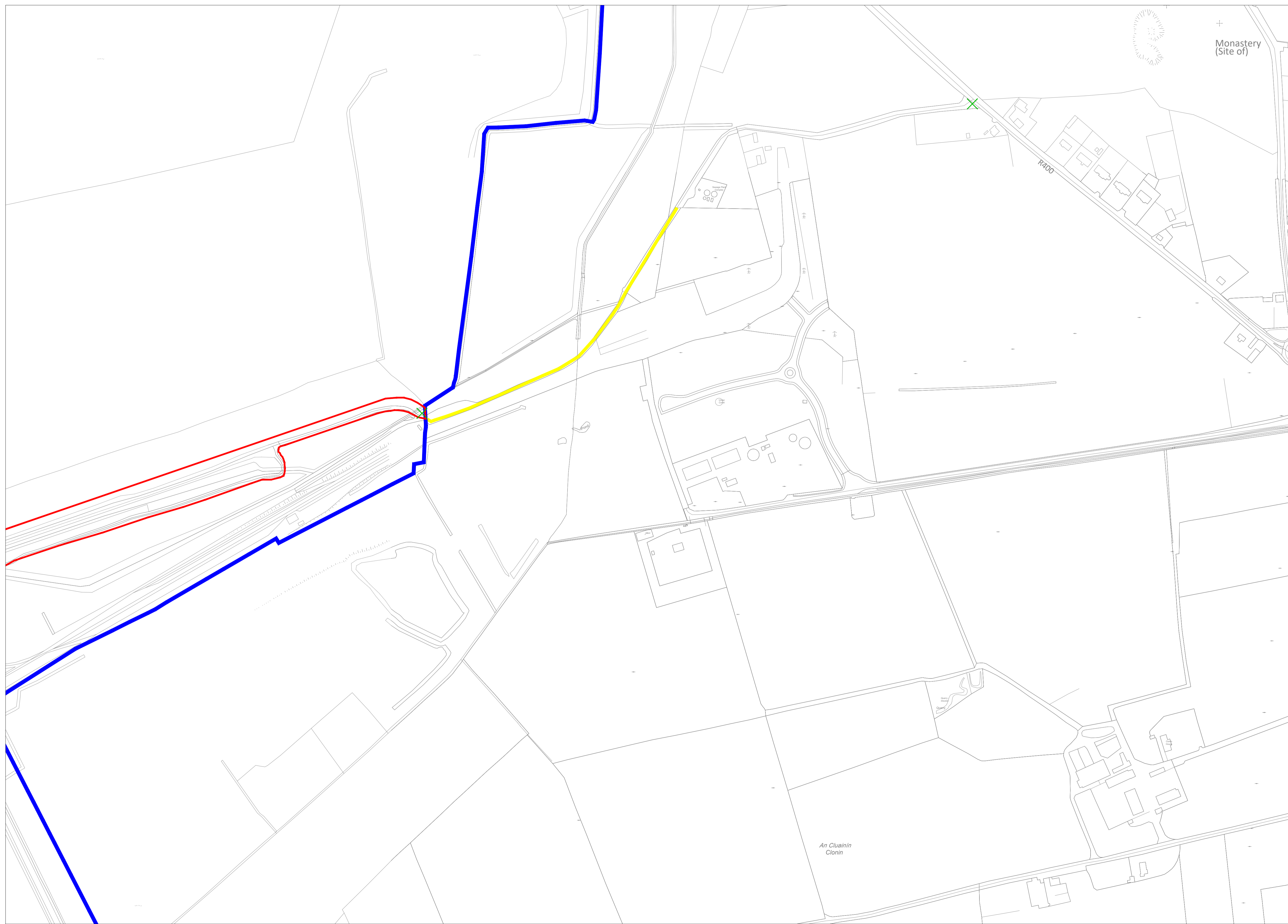




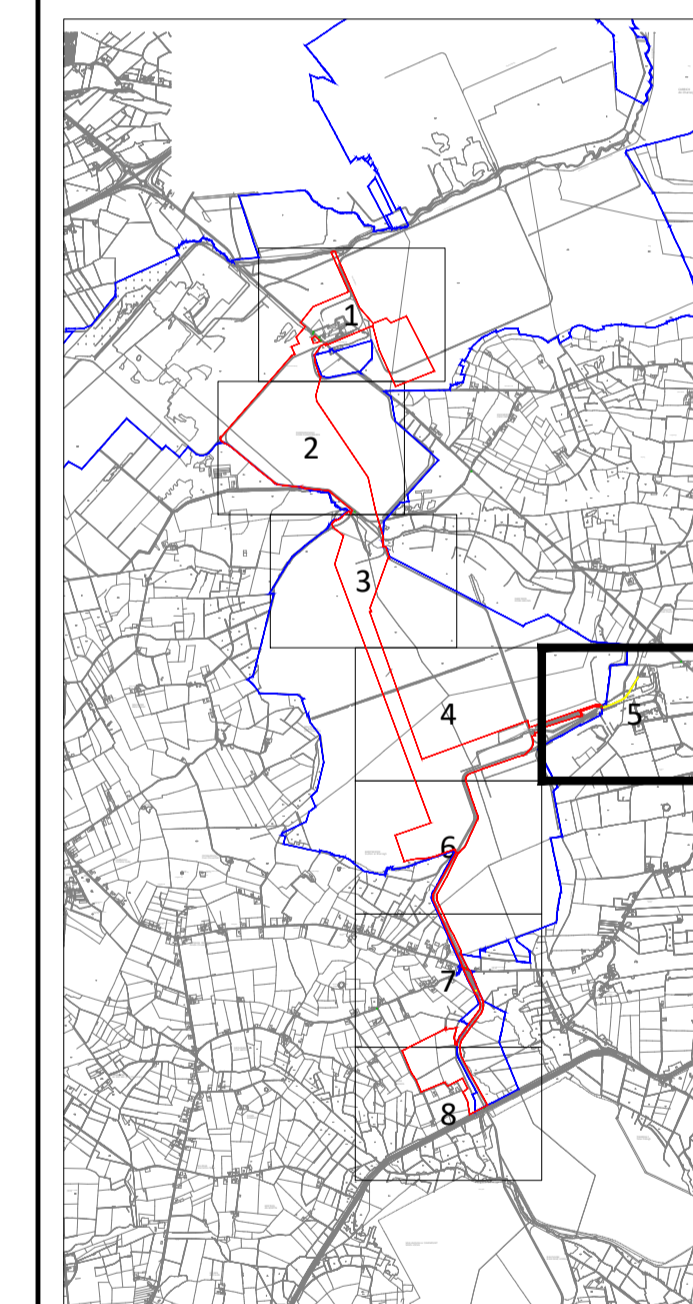
NORTH

NOTES:

- RED LINE BOUNDARY
- BnM OWNERSHIP BOUNDARY
- X SITE NOTICE LOCATIONS
- RIGHT OF WAY (WAYLEAVE)



KEY MAP:



Ordnance Survey Ireland Permit No. EN 0035623 ©
 Ordnance Survey Ireland Government of Ireland Sheets
 3114, 3115, 3116, 3180, 3181, 3182, 3246, 3247, 3248, 3311,
 3312 & 3313.

R1.0	FOR PLANNING	DTW	AO1	BAB	30.01.24
REV.	DETAILS OF REVISION	DRAWN	CHKD	APR	DATE

FICHTNER
 CONSULTING ENGINEERS LIMITED
 77 Sir John Rogerson's Quay, Block C,
 Grand Canal Docklands,
 Dublin 2, D02 YK60
 Tel: +353 (1) 506 0632
 Website: www.fichtner.ie

CLIENT: Bord na Móna Powergen Limited

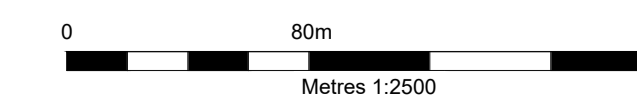
SITE:

PROJECT: Derrygreenagh Power


TITLE: SITE LOCATION MAP (SHEET 5 OF 8)

DRAWING STATUS: FOR PLANNING	
DRAWN BY: DTW	DATE: 30.01.24
CHECKED BY: AO1	DATE: 30.01.24
APPROVED BY: BAB	DATE: 30.01.24

FILENAME: STOCKPORT
 OFFICE OF ISSUE: A1 SCALE: 1:2500
 SHEET SIZE: A1



DRAWING No.: **S7060-8050-0040-5** Sheet 5 of 8 REVISION: **R1.0**

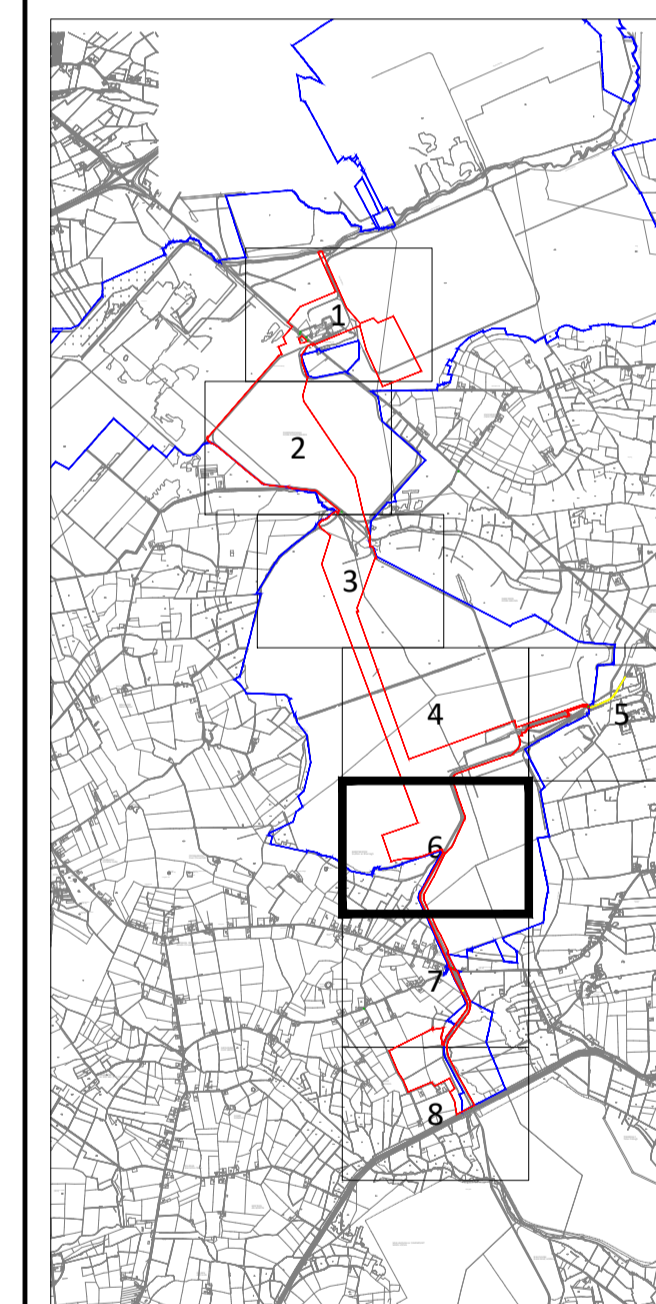


NORTH

NOTES:

- RED LINE BOUNDARY
- BnM OWNERSHIP BOUNDARY
- x SITE NOTICE LOCATIONS

KEY MAP:



BARRYSBROOK
Sruthán an Bharraigh

Killaragh

Ordnance Survey Ireland Permit No. EN 0035623 ©
Ordnance Survey Ireland Government of Ireland Sheets
3114, 3115, 3116, 3180, 3181, 3182, 3246, 3247, 3248, 3311,
3312 & 3313.

R1.0	FOR PLANNING	DTW	AO1	BAB	30.01.24
REV.	DETAILS OF REVISION	DRAWN	CHKD	APR	DATE

FICHTNER

CONSULTING ENGINEERS LIMITED

77 Sir John Rogerson's Quay, Block C,
Grand Canal Docklands,
Dublin 2, D02 YK60
Tel: +353 (1) 506 0632
Website: www.fichtner.ie

CLIENT:

Bord na Móna Powergen Limited

SITE:

PROJECT:

Derrygreenagh Power

TITLE:

SITE LOCATION MAP
(SHEET 6 OF 8)

DRAWING STATUS: FOR PLANNING

DRAWN BY: DTW DATE: 30.01.24

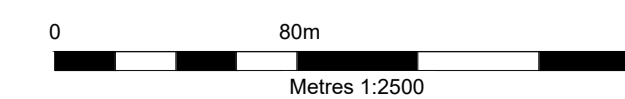
CHECKED BY: AO1 DATE: 30.01.24

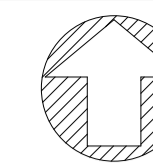
APPROVED BY: BAB DATE: 30.01.24

FILENAME: STOCKPORT

SHEET SIZE: A1 SCALE: 1:2500

DRAWING No.: S7060-8050-0040-6 Sheet 6 of 8 REVISION: R1.0

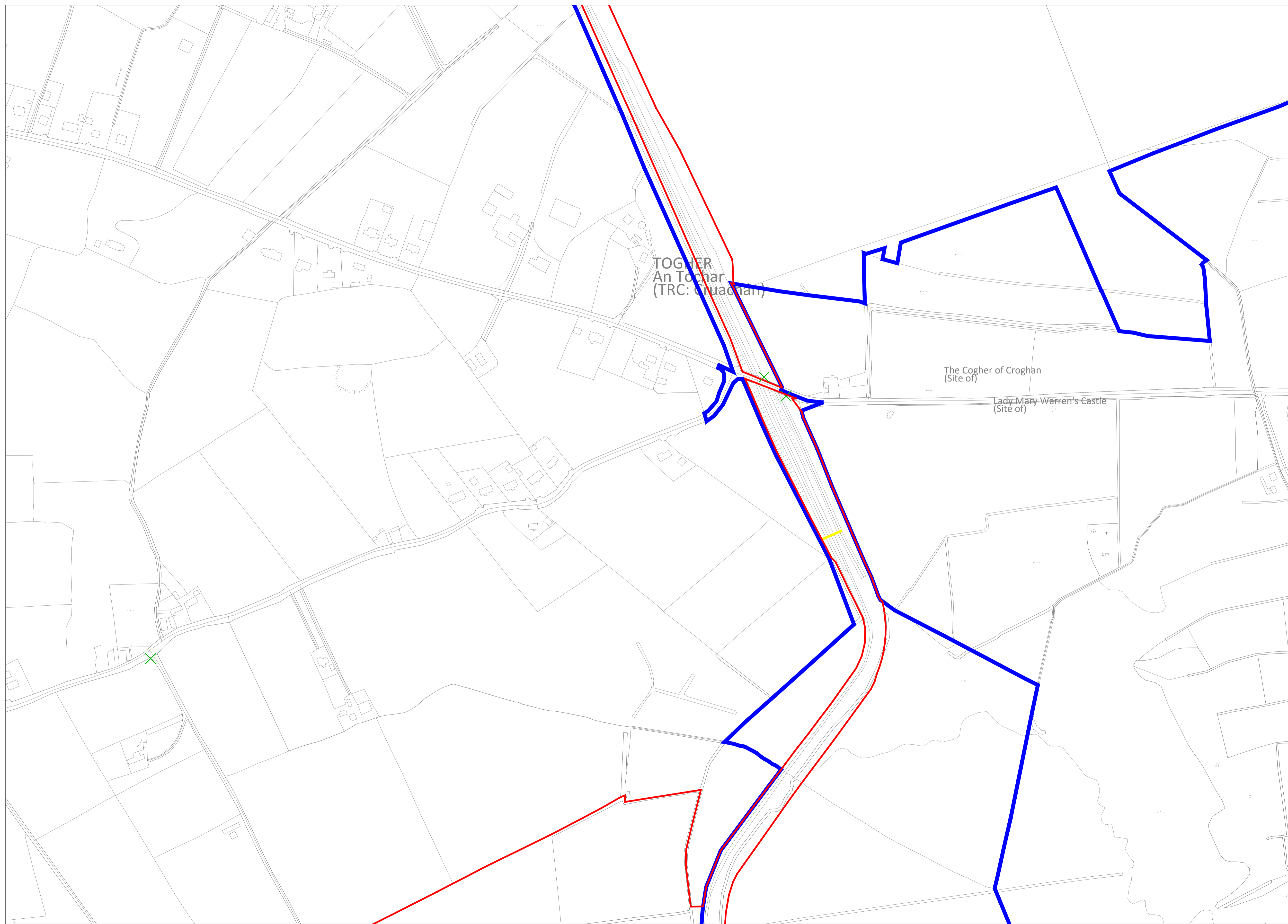




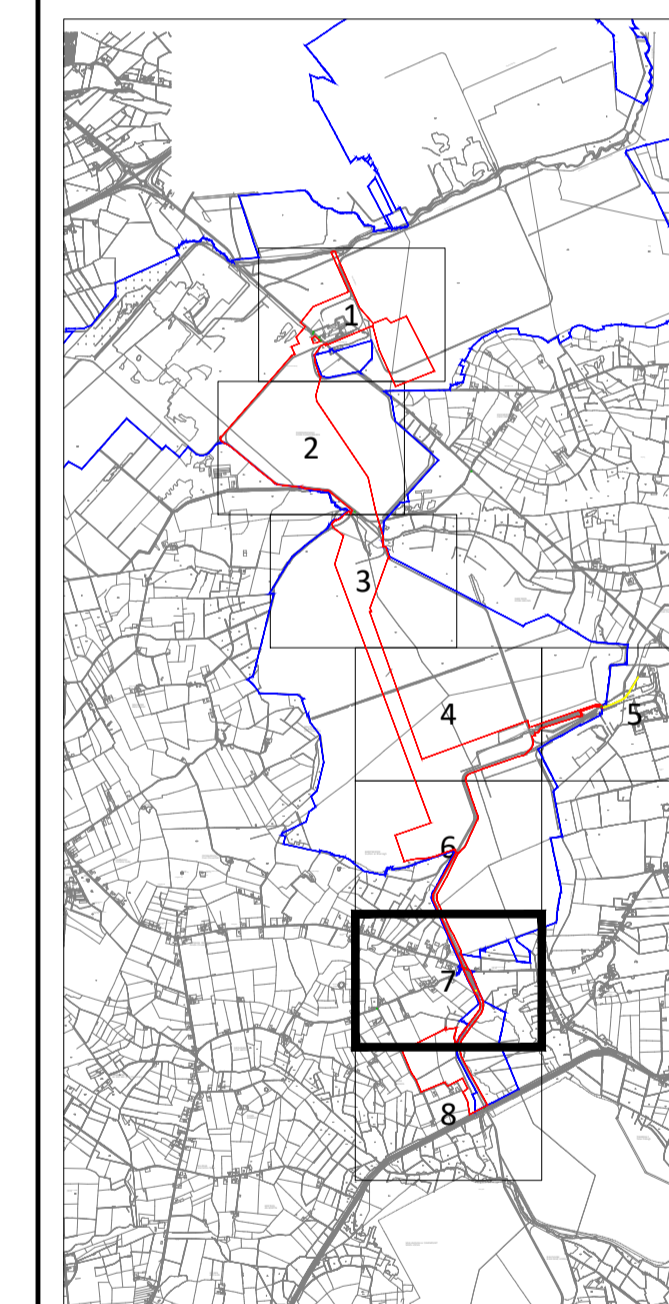
NORTH

NOTES:

- RED LINE BOUNDARY
- BnM OWNERSHIP BOUNDARY
- X SITE NOTICE LOCATIONS
- RIGHT OF WAY (WAYLEAVE)



KEY MAP:



Ordnance Survey Ireland Permit No. EN 0035623 ©
 Ordnance Survey Ireland Government of Ireland Sheets
 3114, 3115, 3116, 3180, 3181, 3182, 3246, 3247, 3248, 3311,
 3312 & 3313.

R1.0	FOR PLANNING	DTW	AO1	BAB	30.01.24
REV.	DETAILS OF REVISION	DRAWN	CHKD	APR	DATE

FICHTNER
 CONSULTING ENGINEERS LIMITED
 77 Sir John Rogerson's Quay, Block C,
 Grand Canal Docklands,
 Dublin 2, D02 YK60
 Tel: +353 (1) 506 0632
 Website: www.fichtner.ie

CLIENT: Bord na Móna Powergen Limited

SITE:

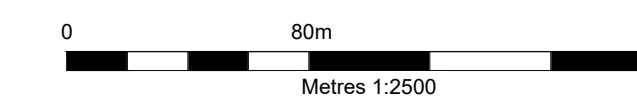
PROJECT: Derrygreenagh Power

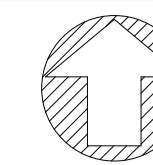
TITLE: SITE LOCATION MAP (SHEET 7 OF 8)

DRAWING STATUS: FOR PLANNING	
DRAWN BY: DTW	DATE: 30.01.24
CHECKED BY: AO1	DATE: 30.01.24
APPROVED BY: BAB	DATE: 30.01.24

FILENAME: STOCKPORT
 OFFICE OF ISSUE: A1 SCALE: 1:2500
 SHEET SIZE: A1

DRAWING No.: **S7060-8050-0040-7** Sheet 7 of 8 REVISION: **R1.0**

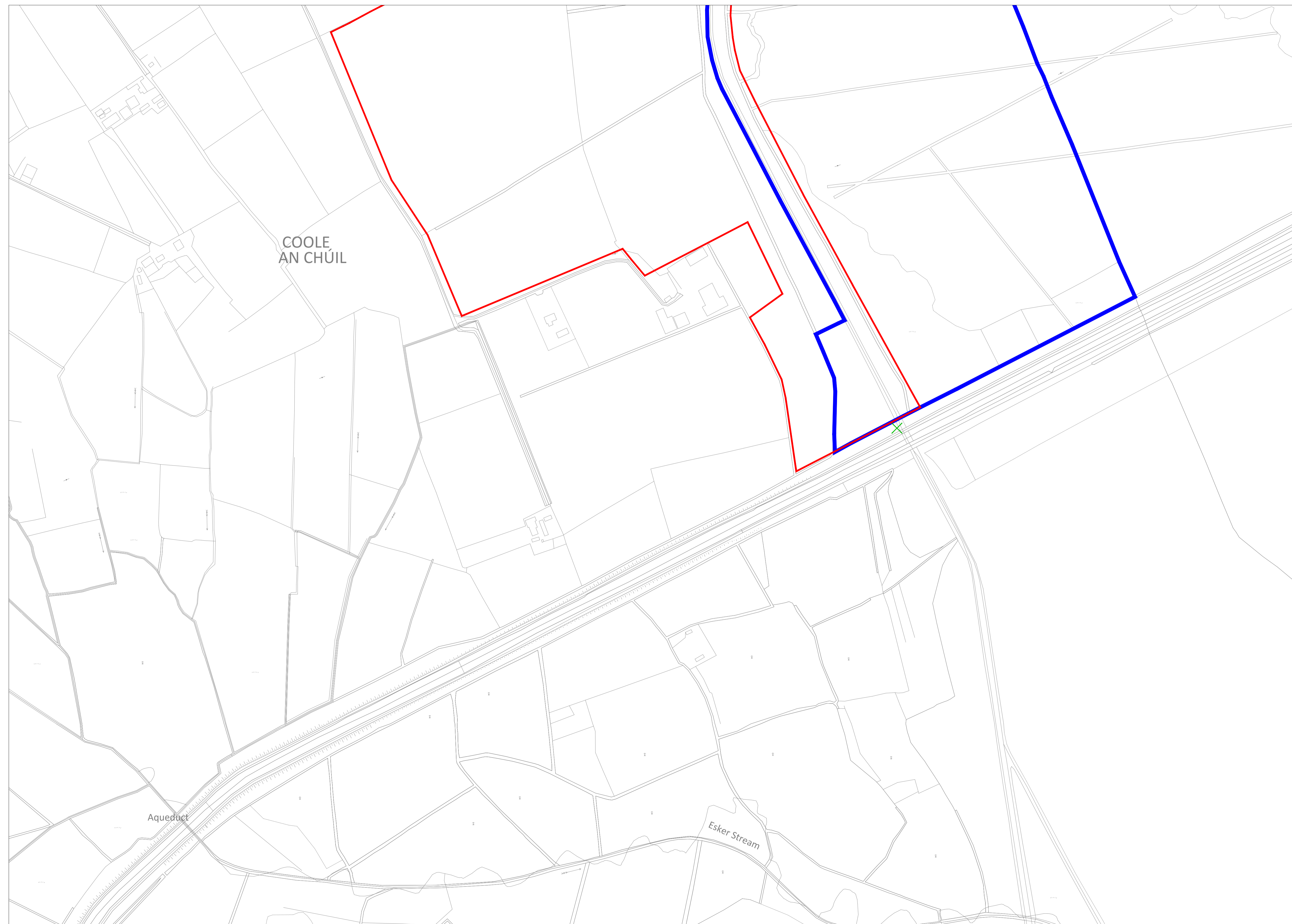




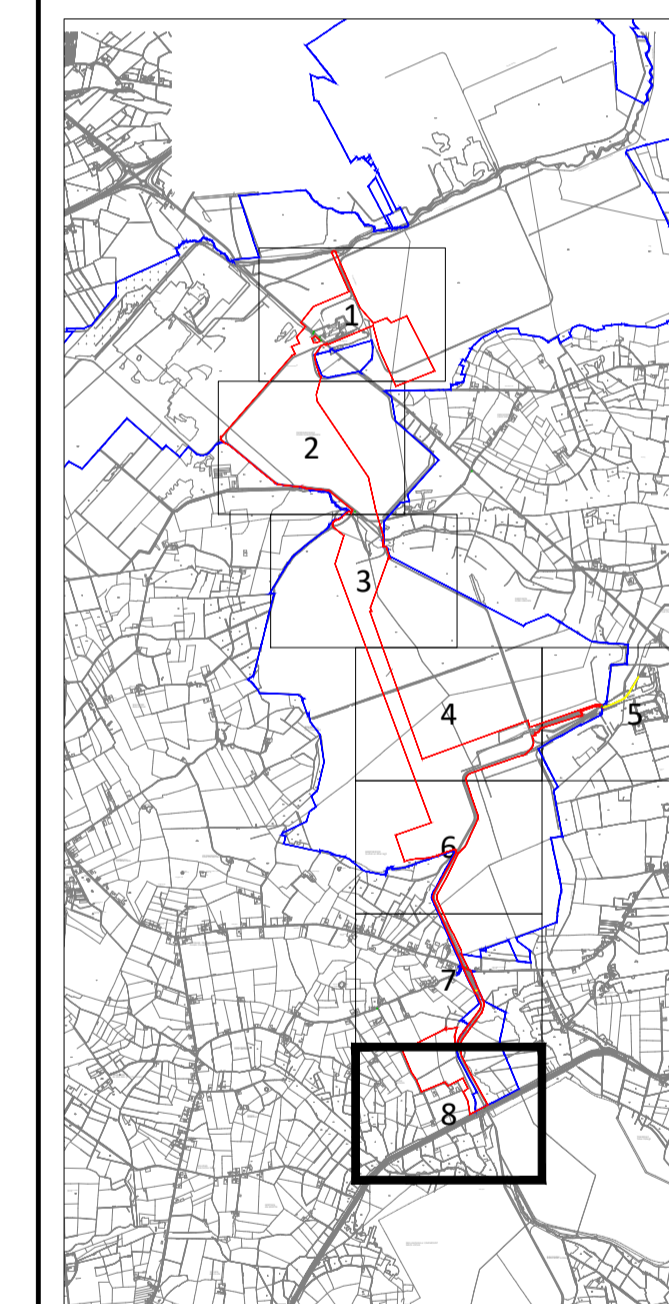
NORTH

NOTES:

- RED LINE BOUNDARY
- BnM OWNERSHIP BOUNDARY
- x SITE NOTICE LOCATIONS



KEY MAP:



Ordnance Survey Ireland Permit No. EN 0035623 ©
 Ordnance Survey Ireland Government of Ireland Sheets
 3114, 3115, 3116, 3180, 3181, 3182, 3246, 3247, 3248, 3311,
 3312 & 3313.

REV.	FOR PLANNING	DTW	AO1	BAB	30.01.24
	DETAILS OF REVISION	DRAWN	CHKD	APR	DATE

FICHTNER
 CONSULTING ENGINEERS LIMITED
 77 Sir John Rogerson's Quay, Block C,
 Grand Canal Docklands,
 Dublin 2, D02 YK60
 Tel: +353 (1) 506 0632
 Website: www.fichtner.ie

CLIENT: **Bord na Móna Powergen Limited**

PROJECT: **Derrygreenagh Power**

TITLE: **SITE LOCATION MAP
(SHEET 8 OF 8)**

DRAWING STATUS:		FOR PLANNING	
DRAWN BY:	DTW	DATE:	30.01.24
CHECKED BY:	AO1	DATE:	30.01.24
APPROVED BY:	BAB	DATE:	30.01.24

FILENAME: **STOCKPORT**
 OFFICE OF ISSUE: **A1** SCALE: **1:2500**

DRAWING No.: **S7060-8050-0040-8** Sheet 8 of 8 REVISION: **R1.0**

